

**Wildlife and Countryside Act 1981**

**West Berkshire District Council Second Consolidated Definitive Map and Statement**

**West Berkshire District Council (Pangbourne & Purley-on-Thames, Saltney Mead Public Footpath) Definitive Map Modification Order 2019**

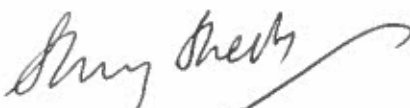
This Order is made by West Berkshire District Council under section 53(2)(b) of the Wildlife and Countryside Act 1981 ( "the Act") because it appears to that authority that the West Berkshire District Council Second Consolidated Definitive Map and Statement require modification in consequence of the occurrence of an event specified in section 53(3)(c)(i), namely, the discovery by the authority of evidence which (when considered with all other relevant evidence available to them) shows that a right of way which is not shown in the map and statement subsists or is reasonably alleged to subsist over land in the area to which the map relates, being a right of way such that the land over which the right subsists is a public footpath.


The authority has consulted with every local authority whose area includes the land to which the order relates. The West Berkshire District Council hereby order that:

1. For the purposes of this order the relevant date is 5<sup>th</sup> March 2019
2. The West Berkshire District Council Second Consolidated Definitive Map and Statement shall be modified as described in Part 1 and Part 2 of the Schedule and shown on the map attached to the Order
3. This order shall take effect on the date it is confirmed and may be cited as the West Berkshire District Council (Pangbourne & Purley-on-Thames, Saltney Mead Public Footpath) Definitive Map Modification Order 2019

**THE COMMON SEAL of WEST  
BERKSHIRE DISTRICT COUNCIL**

hereunto affixed this <sup>14<sup>th</sup></sup>..... day of  
~~.....~~ <sup>March</sup>..... 2019  
is authenticated by:-

  
Authorised Signatory



## SCHEDULE

### PART 1

#### Modification of Definitive Map

Description of path to be added:

#### **Public Footpath Pangbourne 24**

A public footpath in the parish of Pangbourne running from point C1 (Grid Reference 464569 176892) on the Pangbourne/Purley-on-Thames parish boundary in a generally north-westerly direction for 285 metres to point F (Grid Reference 464341 177060) via points C2 (Grid Reference 464450 176992) and F1 (Grid Reference 464363 177046) as shown on the Order plan

Width of public footpath: 2.5 metres

#### **Public Footpath Pangbourne 24a**

A public footpath in the parish of Pangbourne running from point C2 (Grid Reference 464450 176992) in a west-south-westerly direction for 200 metres to point E1 (Grid Reference 464254 176940) and then in a generally north-westerly direction for 64 metres to point E (Grid Reference 464201 176973) as shown on the Order plan

Width of public footpath: 2.5 metres

#### **Public Footpath Purley-on-Thames 14**

A public footpath in the parish of Purley-on-Thames running from point C (Grid Reference 464587 176872) in a generally north-westerly direction for 28 metres to point C1 (Grid Reference 464569 176892) on the Pangbourne/Purley-on-Thames parish boundary, as shown on the Order plan

Width of public footpath: 2.5 metres

### PART 2

#### Modification of Definitive Statement

Variation of particulars of path or way:

#### **Public Footpath Pangbourne 24:**

**From:** FP Purley 14 at Sulham Brook, NW

**To:** FP9 (Thames Path)

**Width:** 2.5 metres

**Public Footpath Pangbourne 24a:**

**From:** FP24 WSW then NW

**To:** FP9 (Thames Path) E of Pangbourne Meadow

**Width:** 2.5 metres

**Public Footpath Purley-on-Thames 14:**

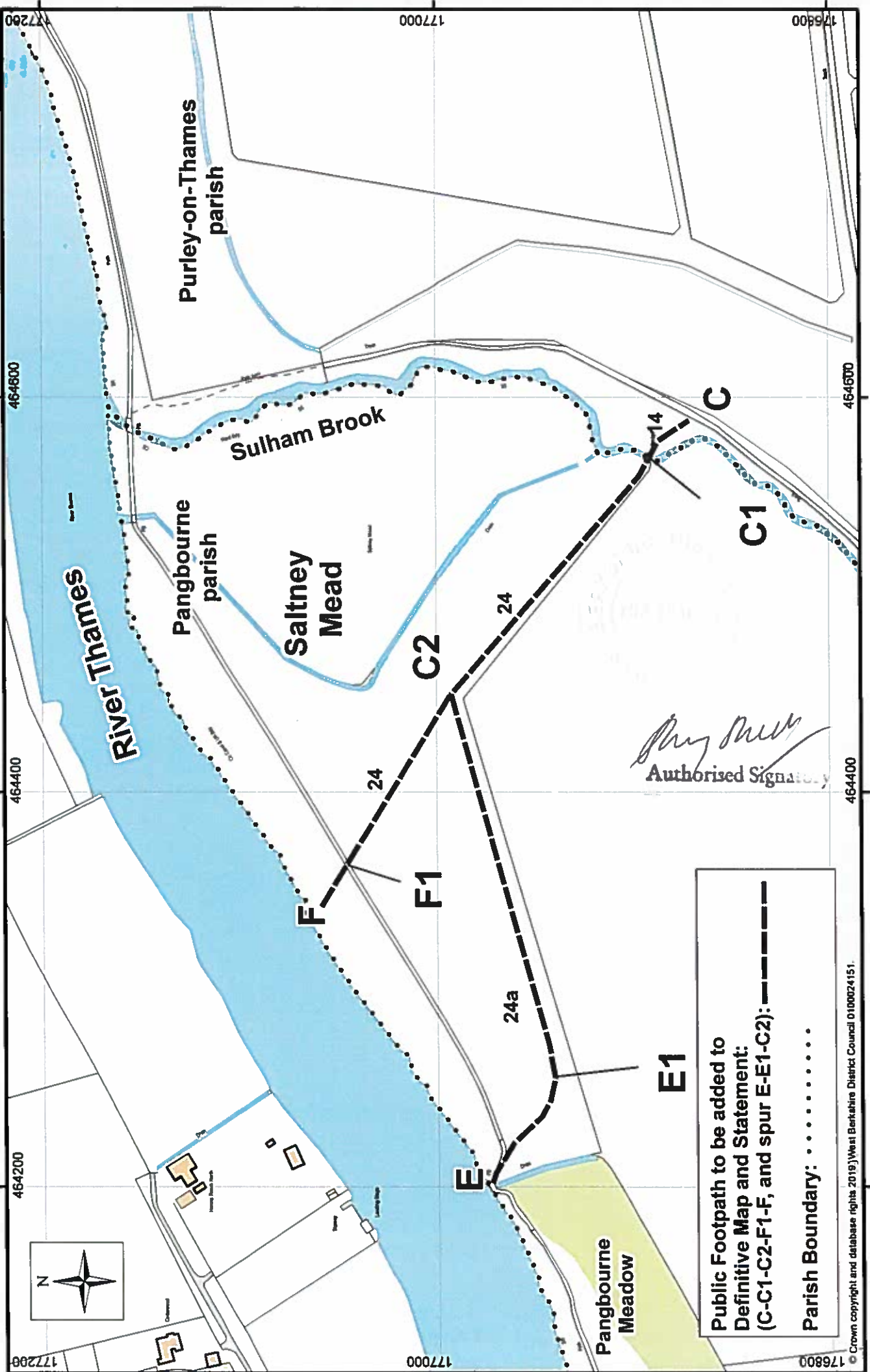
**From:** FP7, NW

**To:** Sulham Brook (end of FP Pangbourne 24)

**Width:** 2.5 metres

**West Berkshire District Council (Pangbourne and Purley-on-Thames, Saltney Mead Public Footpath)  
Definitive Map Modification Order 2019 (WB061)**

Scale on A4 paper: 1:2500



*Ping Shuck*  
Authorized Signatory

Public Footpath to be added to Definitive Map and Statement:  
(C-C1-C2-F1-F, and spur E-E1-C2): **-----**  
Parish Boundary: **.....**